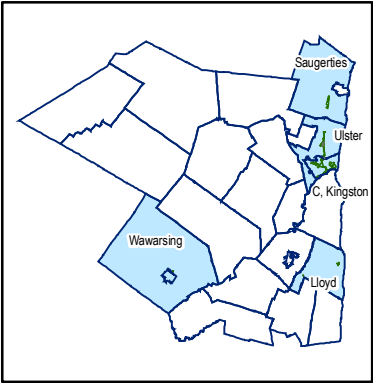


Kingston Ulster Empire Zone




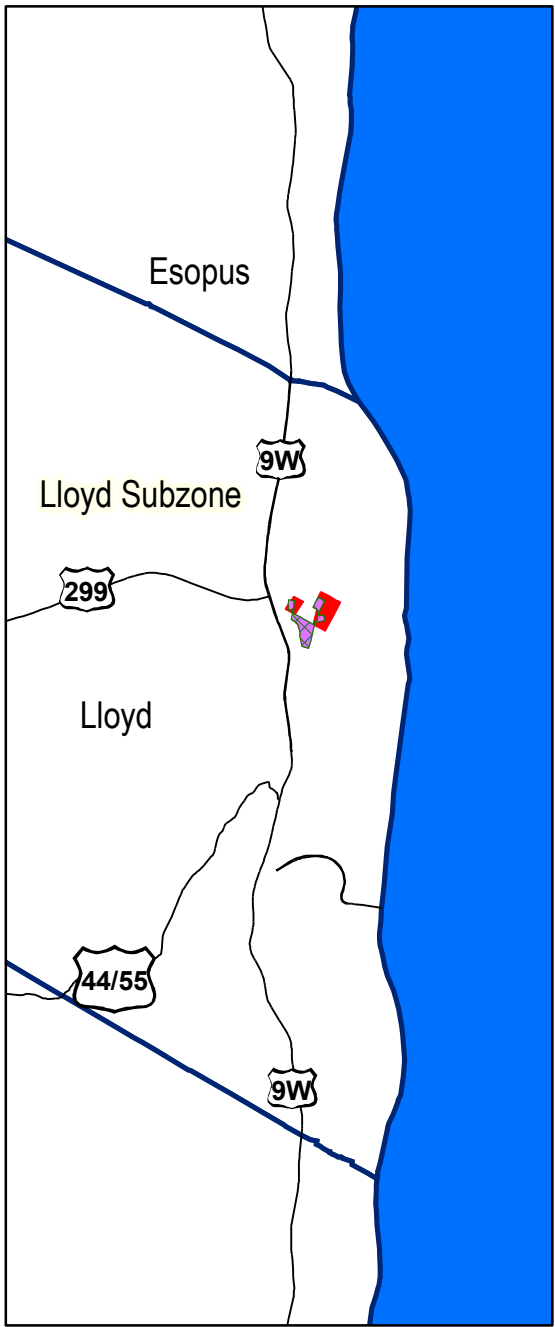
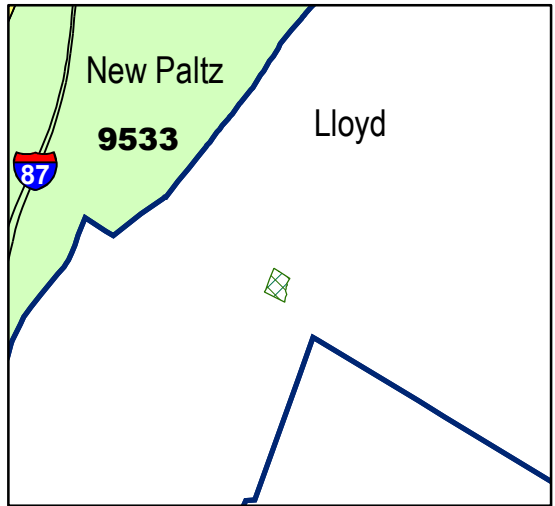
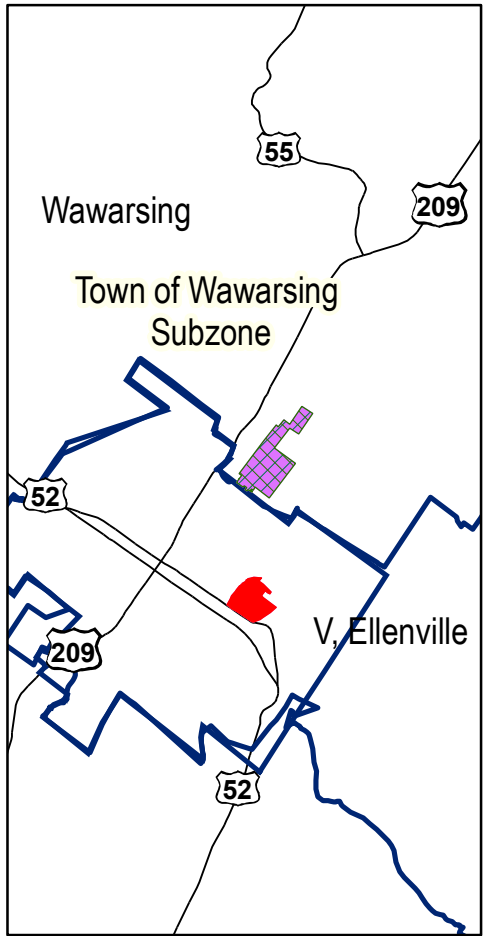
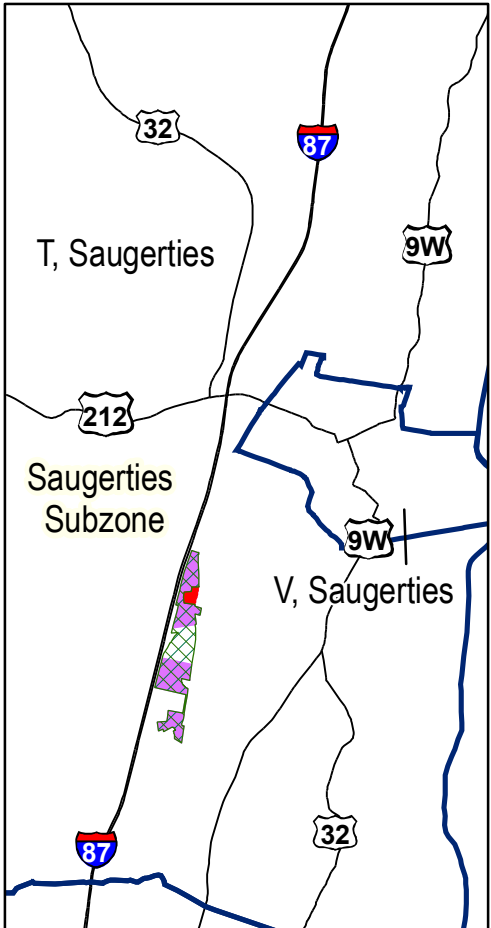
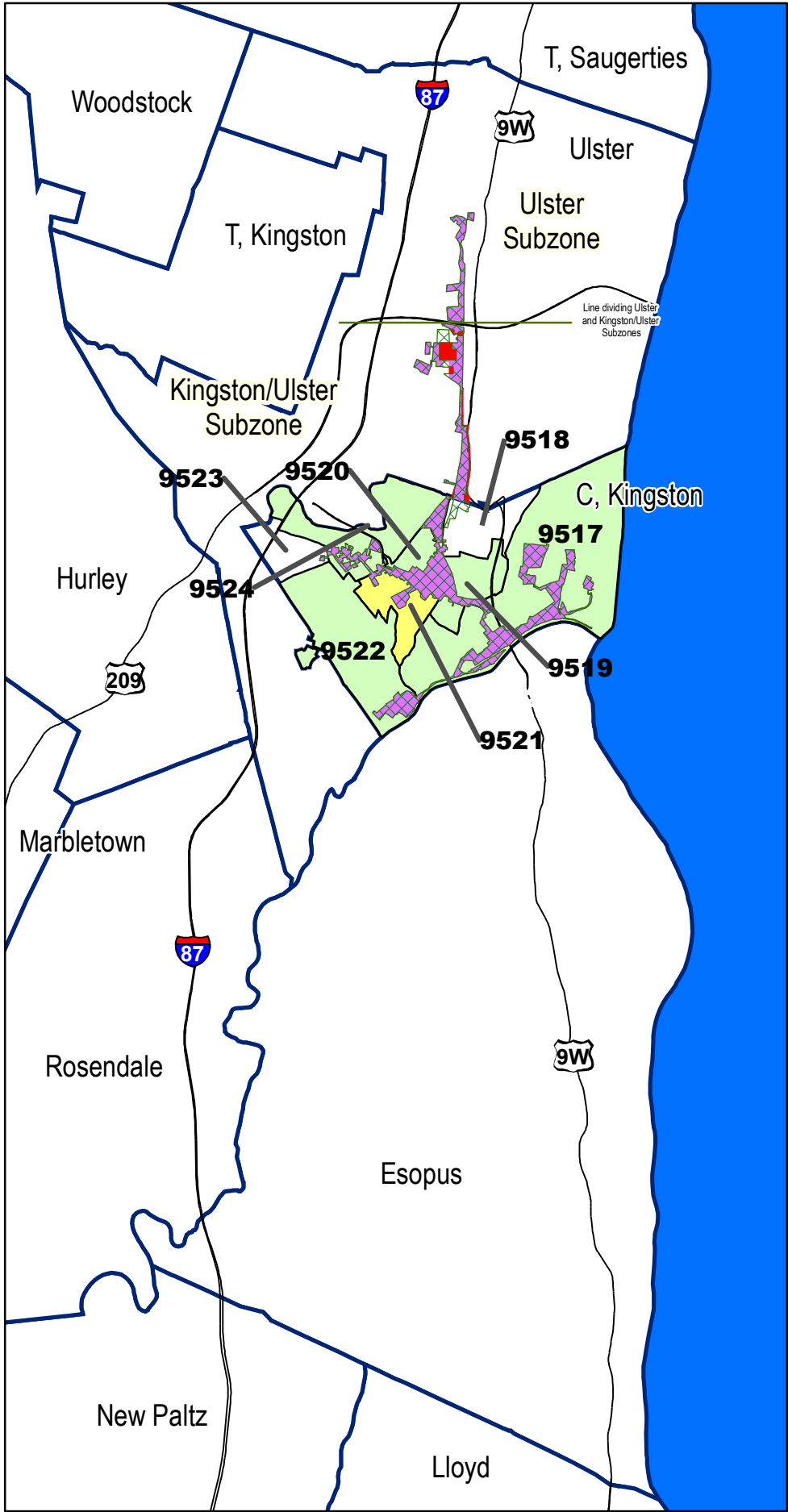
Empire Zone Municipalities

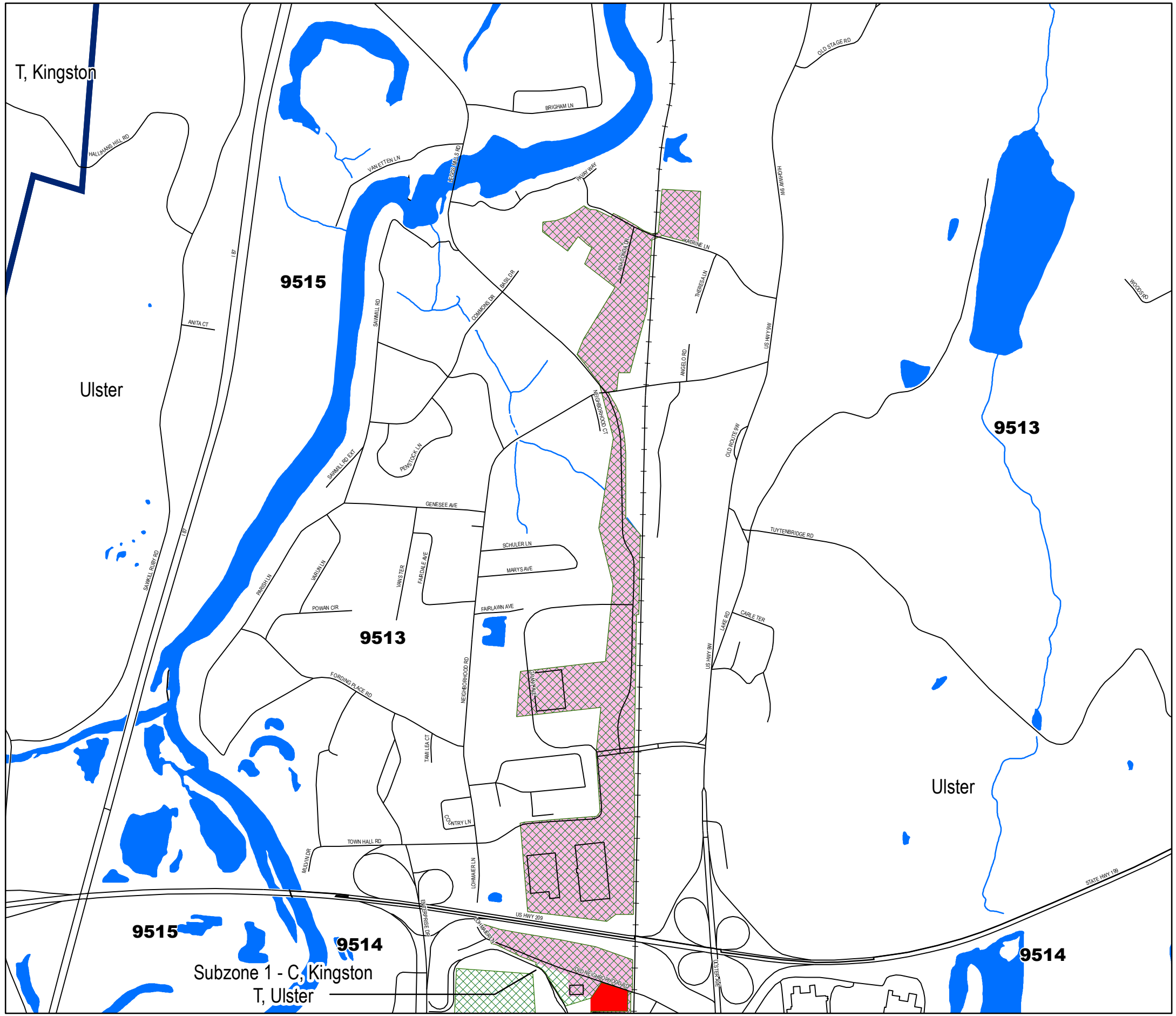


Subzone	Muni Name	Muni Acres
1	Kingston/Ulster	919.492905
2	Ulster	81.356018
3	Saugerties	170.20351
4	Lloyd	28.301416
5	Lloyd/Prism Solar	6.561411
6	Wawarsing	34.472824
Total Acres		1240.388084

Legend

-  Distinct & Separate Subzone Areas
-  Areas removed from zone
-  Currently Designated - remain in zone
-  Eligible Census Tracts
-  Tracts Contiguous to Eligible Census Tracts
-  Municipal Boundary
-  Census Tract Boundary












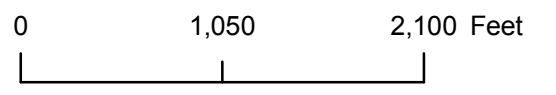
Kingston Ulster Empire Zone



Subzone 2: Town of Ulster

Legend

-  Distinct & Separate Subzone Areas
-  Areas removed from zone
-  Currently Designated - remain in zone
-  Eligible Census Tracts
-  Tracts Contiguous to Eligible Census Tracts
-  Municipal Boundary
-  Census Tract Boundary



Kingston Ulster Empire Zone



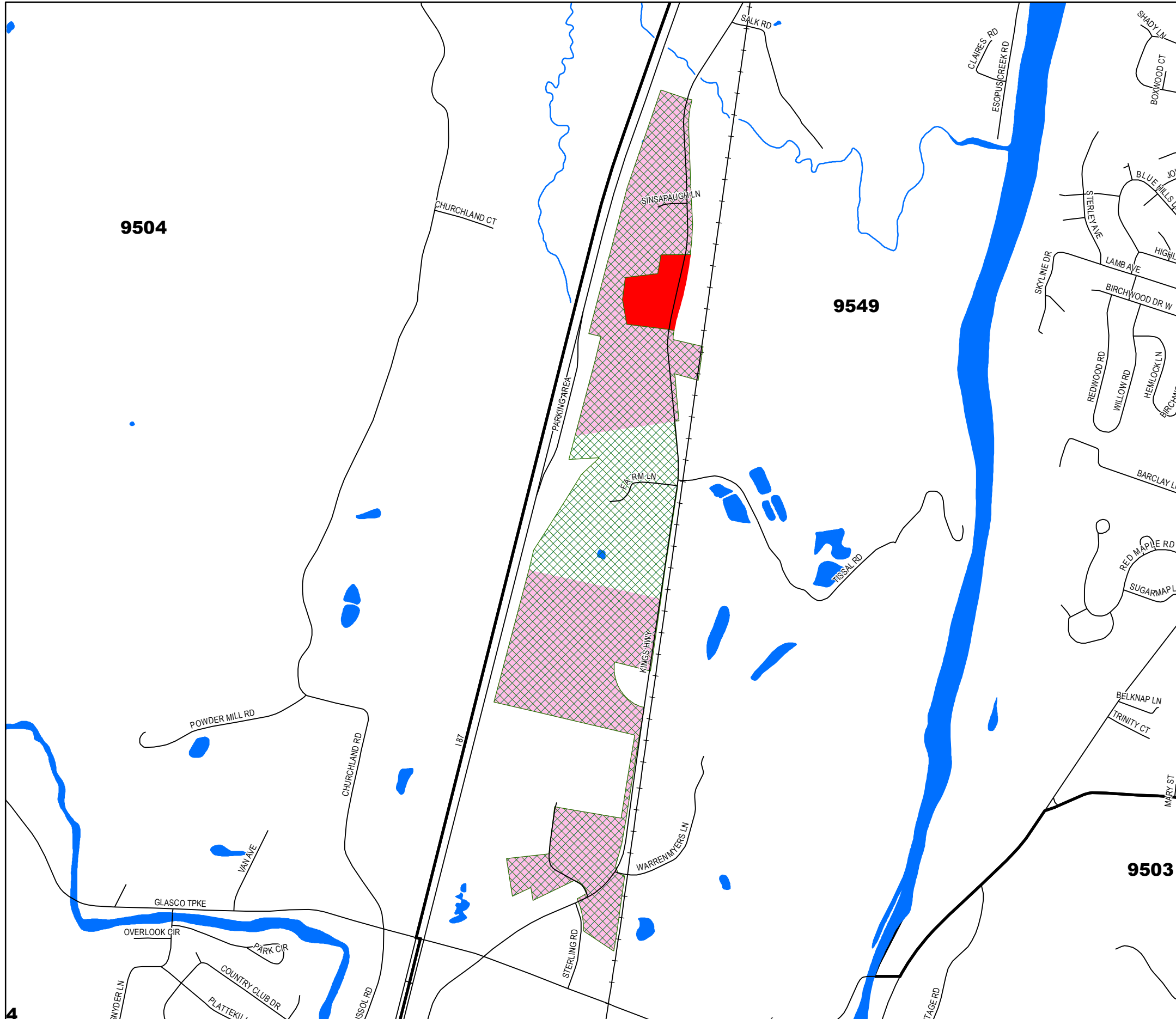
Subzone 3 Town of Saugerties

Legend

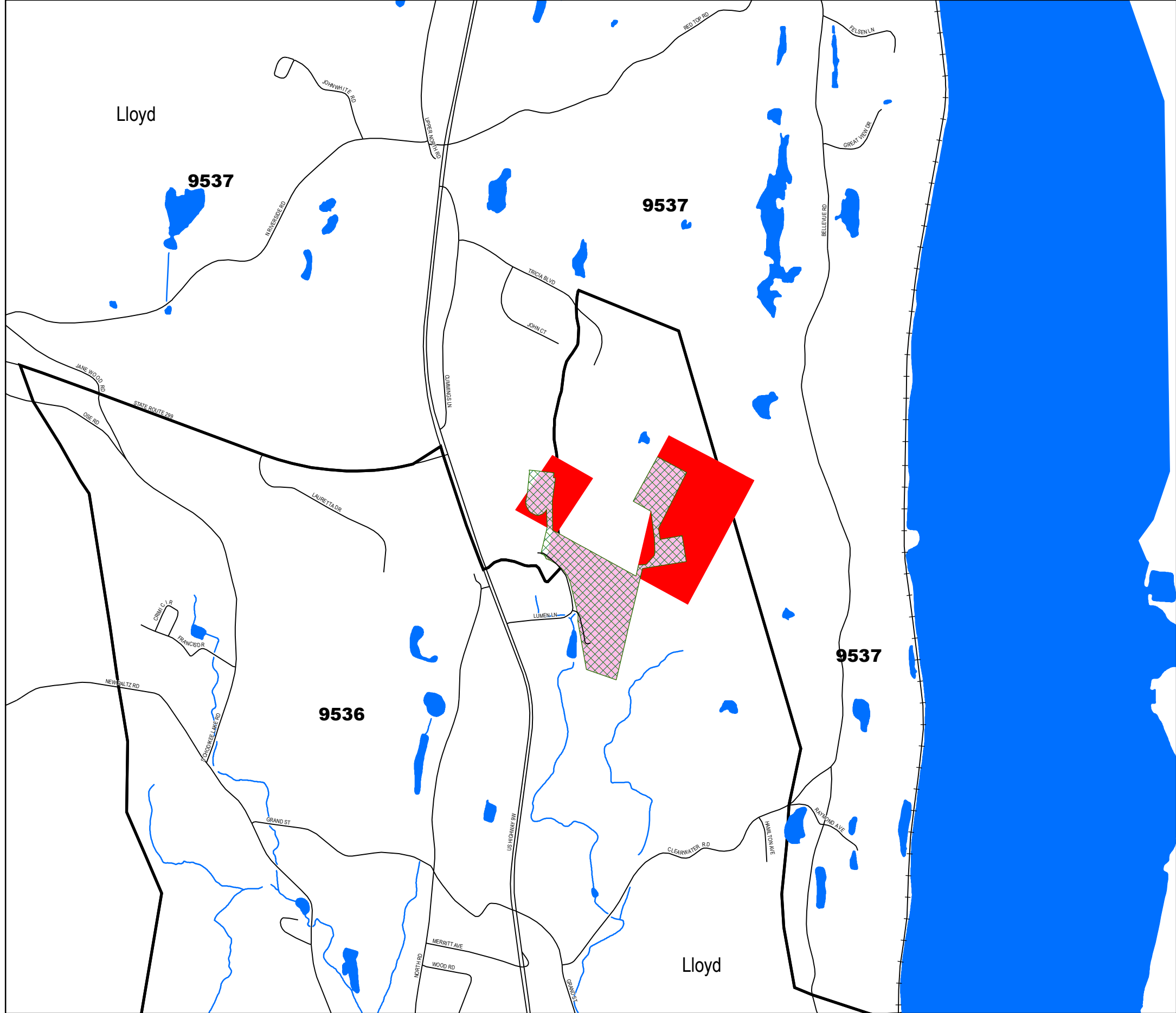
- Distinct & Separate Subzone Areas
- Areas removed from zone
- Currently Designated - remain in zone
- Eligible Census Tracts
- Tracts Contiguous to Eligible Census Tracts
- Municipal Boundary
- Census Tract Boundary



0 1,200 2,400 Feet




Kingston Ulster Empire Zone



Subzone 4: Town of Lloyd

Legend

- Distinct & Separate Subzone Areas
- Areas removed from zone
- Currently Designated - remain in zone
- Eligible Census Tracts
- Tracts Contiguous to Eligible Census Tracts
- Municipal Boundary
- Census Tract Boundary







Kingston Ulster Empire Zone



Subzone 5: Prism Solar

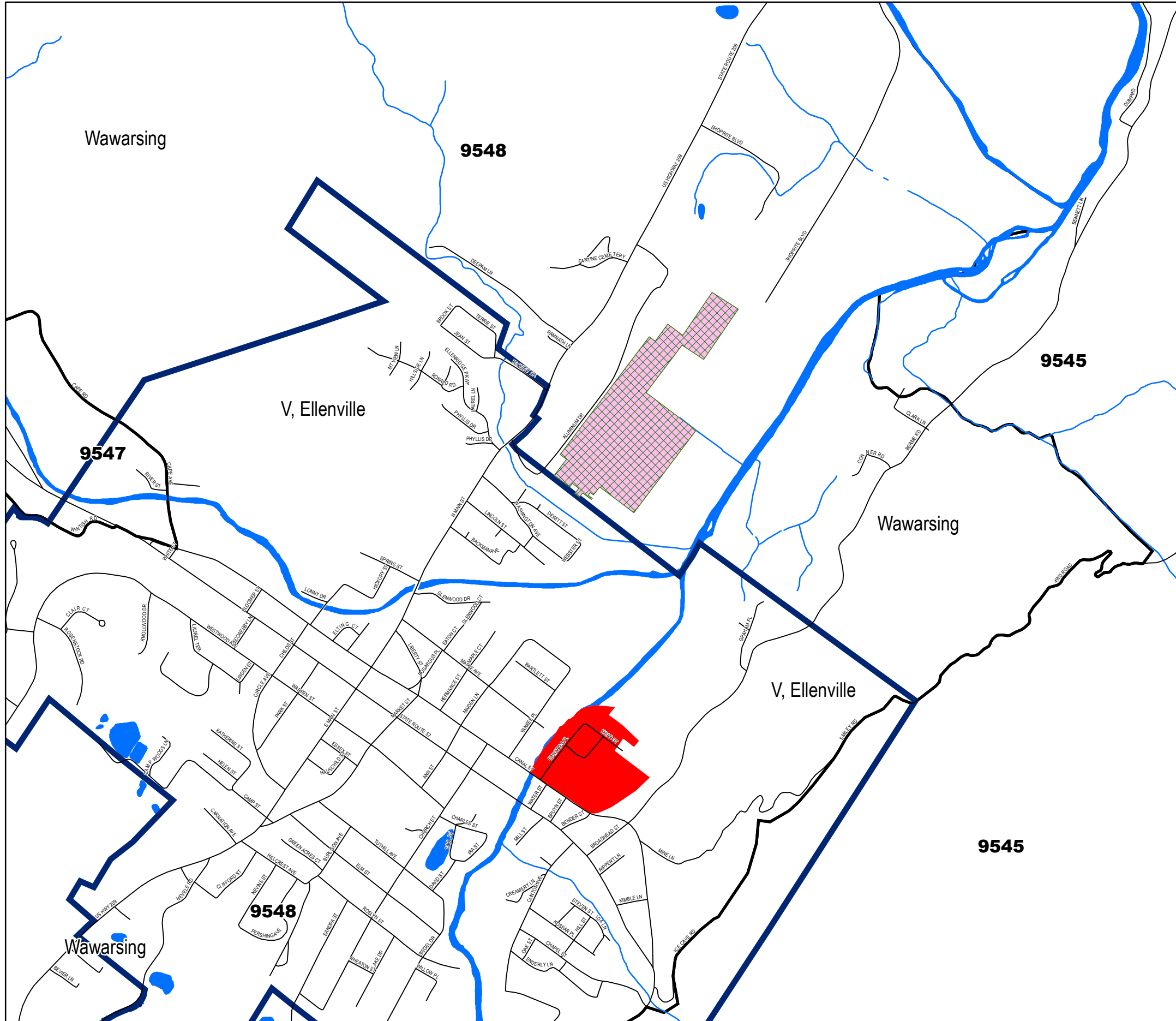
Legend

-  Distinct & Separate Subzone Areas
-  Areas removed from zone
-  Currently Designated - remain in zone
-  Eligible Census Tracts
-  Tracts Contiguous to Eligible Census Tracts
-  Municipal Boundary
-  Census Tract Boundary










0 280 560 Feet

Kingston Ulster Empire Zone



Subzone 6 Town of Wawarsing

Legend

-  Distinct & Separate Subzone Areas
-  Areas removed from zone
-  Currently Designated - remain in zone
-  Eligible Census Tracts
-  Tracts Contiguous to Eligible Census Tracts
-  Municipal Boundary
-  Census Tract Boundary








0 750 1,500 Feet

Kingston Ulster Empire Zone



Regionally Significant Projects: Prism Solar

Legend

-  Regionally Significant Project
-  Areas removed from zone
-  Currently Designated - remain in zone
-  Eligible Census Tracts
-  Tracts Contiguous to Eligible Census Tracts
-  Municipal Boundary
-  Census Tract Boundary



0 275 550 Feet